

## ORDINANCE 2020-172

2611 4  
Recorded in the Above  
DEEDS Book & Page  
10-14-2020 09:20:04 AM  
Bill English - Probate Judge  
Lee County, AL

AN ORDINANCE OF THE CITY OF SMITHS STATION, ALABAMA, TO ESTABLISH STREET NAMES ON THE ROADS, ROADWAYS, STREETS, AND BYWAYS WITHIN THE CITY LIMITS OF SMITHS STATION, ALABAMA.

NOW THEREFORE, BE IT ORDAINED BY THE CITY COUNCIL OF SMITHS STATION, ALABAMA, AS FOLLOWS:

*WHEREAS*, the City of Smiths Station, Alabama was incorporated on June 22, 2001.; and,

*WHEREAS*, after incorporation, all roads, roadways, streets, and byways kept their Lee County, Alabama County Road number as their name; and,

*WHEREAS*, pursuant to Section 11-49-80(b), Resolution 2020-363 was approved and adopted on May 12, 2020, thereby transferring road ownership and maintenance to the City of Smiths Station from Lee County, Alabama; and,


*WHEREAS*, the Mayor, City Council, and its citizens are desirous to change the names of the roads, roadways, streets, and byways; and


*WHEREAS*, Resolution 2020-374 was approved and adopted on July 14, 2020, establishing a committee directed to research and recommend names for all streets, roads, and roadways within the city limits of the City of Smiths Station, Alabama.


*WHEREAS*, the committee has completed its research and recommends naming the streets, roads, and roadways within the city limits in accordance with the listings on Exhibit A.

NOW THEREFORE BE IT ORDAINED, by the City Council of Smiths Station, Alabama, that this Ordinance becomes Effective Immediately upon Adoption and Approval pursuant to §11-45-8, Code of Alabama 1975, as amended.


ADOPTED AND APPROVED on this the 22<sup>nd</sup> day of September 2020.


  
F.L. "Bubba" Copeland, Mayor

  
Council Member George Stricker

  
Council Member Morris Jackson

  
Council Member James Moody


  
Council Member Rick Cooley

  
Council Member Dick Key

ATTESTED:

  
Scott Johnston, City Clerk

SEAL:



**ORDINANCE 2020-172**

2611 5  
DEEDS Book & Page

**Exhibit A**

**List of Street, Road, and Roadway Names for the City of Smiths Station, Alabama**

Book/Pg: 2611/4  
Tenn/Cashier: SSP105K01 / JNB  
Tran: 23849.350647.467690  
Recorded: 10-14-2020 09:20:28  
REC Recording Fee 23.00  
Total Fees: \$ 23.00

City of Smiths Station, Alabama  
Road Name Change Project  
2020

	A	B	C	D	E
1	Lee Rd #	Historical / Suggested Name	EST. # of Signs Needed	Subdivision	Description
2	2	Oakleaf Drive	4	Oakleaf Subdivision	From LR 242 to dead end
3	13	Oakleaf Lane	2	Oakleaf Subdivision	From cul-de-sac to cul-de-sac - Road intersects with LR 002
4	21	Cross Creek Drive	1	Crosscreek	From LR 246 to end of asphalt
5	222	Carden Road	2		From LR 246 to 456 Lee Road 222
6	224	Jones Road	4		From LR 226 to cul-de-sac
7	225	Terry's Drive	2	Terry's MHP	From LR 226 to LR 224
8	226	Paradise Drive	4	Terry's MHP	From LR 246 to LR 430
9	227	Downing Place	5	Kalldalen	From LR 246 to LR 229
10	228	Kolin Place	3	Kalldalen	From LR 227 to cul-de-sac
11	229	Dover Place	3	Kalldalen	From LR 246 to LR 229 - Road Loops
12	230	Bush Road	3		From LR 246 to LR 524
13	235	McBride Road	1		From LR 246 to 0.180 miles southwest of LR 246
14	237	Robinson Drive	1		From LR 242 to 393 LR 237 Driveway
15	240	Stafford Road	4		From County Line Road to Lincolnshire Lane
16	242	Lamb Road	6		From LR 246 to 2424 LR 242
17	243	Railroad Avenue	7		From LR 223 to LR 298 (Stop sign behind Rainbow Foods)
18	246	Mullin - Stroud Road	8		From LR 430 to 0.241 miles West of LR 295
19	248	Summerville Road	10		From LR 430 to U.S. 280 to LR 928
20	293	Pittman-White Road	2		From LR 295 to LR 578
21	294	Cummings Road	4		West side of LR 430 (Panther Parkway)
22	294	Veteran's Drive	2		East side of LR 430 (Panther Parkway)
23	295	Stringer Road	3		From LR 430 to LR 246
24	296	Eiland Road	3	Jackson Acres	From LR 298 to LR 430
25	297	Cathoun Road	4		From LR 296 to LR 246
26	298	Mullin Road	19		From LR 246 to Red Light at LR 430
27	298	Jackson Avenue	6		From LR 430 to U.S. 280
28	299	Barbershop Road	2	Deer Trail	From LR 430 to LR 2025
29	300	Sunny Lane Drive	3	Monterey Heights	From LR 246 to LR 230
30	301	Sandra Drive	1		From LR 246 to Dirt Portion
31	302	Cynthia Road	1		From LR 246 to Dead End
32	303	Byrd Avenue	6	Philadelphia Estates	From LR 246 to Dead End
33	304	Lakeview Avenue	3	Philadelphia Estates	From 246 to LR 303
34	305	Lakeshore Drive	5	Philadelphia Estates	From LR 303 to pavement change (portion for apts not maintained)
35	317	Mt. Zion Church Road	2	G.W. King	From LR 248 to LR 243
36	387	Bright Road	1	Eagle's Landing MHP	From LR 430 to post with "NO Trespassing" and bird house
37	399	Fairlane Drive	2	Monterey Heights	From LR 246 to LR 300
38	404	Philadelphia Avenue	3	Philadelphia Estates	From LR 246 to LR 303
39	405	Kathryn Place	2	Kalldalen	From LR 227 to LR 405 - Road loops
40	416	Laurel Wood Drive	3	Timberchase	From LR 243 to LR 423
41	423	Timberchase Drive	2	Timberchase	From LR 416 to cul-de-sac
42	426	Oakhurst Drive	2	Oakhurst - Section 1 & 2	From LR 248 to cul-de-sac
43	430	Panther Parkway	12		From Lee/Russell County Line to LR 939
44	438	Bishop Road	7	Smithville	From LR 246 to Dead End
45	488	Francis Place	2	Green Acres	From LR 490 to Dead End
46	489	Louise Place	1	Green Acres 1 & 2	From LR 490 to Dead End
47	490	Meadow Place	7	Green Acres 1 & 2	From LR 246 to LR 489
48	491	Foley Place	2	Green Acres 1 & 2	From LR 490 to LR 490
49	531	Shady Lane Drive	1	Shady Lane MHP	From LR 243 to dead end

2611 9  
DEEDS Book & Page

	A	B	C	D	E
50	534	Walker Dairy Road	4		From LR 248 to paved driveway at dead end
51	535	Sunny Brook Street	2		From LR 536 to gravel driveway at dead end
52	536	Summerbrook Street	2		From LR 534 to cul-de-sac
53	560	Dogwood Court	1	Evanswood Country Estates	From LR 941 to cul-de-sac
54	561	Pinebrook Drive	1	Evanswood Country Estates	From LR 941 to cul-de-sac
55	562	Vann Road	3		From LR 298 to LR 430
56	563	McCoy Road	1		From LR 564 to last house on right at dead end
57	564	Jordan Road	3		From LR 298 to U.S. Hwy 280/431
58	565	Hays Street	2	Wade Subdivision	From LR 248 to last driveway on left at dead end
59	566	Hays Drive	1	Lawson Estates	From LR 567 to cul-de-sac
60	567	Lawson Drive	2	Lawson Estates	From U.S. Hwy 280/431 to cul-de-sac
61	568	Davis Drive	1		From LR 298 to last driveway on left at dead end
62	579	Frazier Road	1		From LR 293 to last driveway on right at end of chainlink fence at dead end
63	580	Lansdon Drive	1	Lansdon	From LR 295 to last driveway on right at dead end
64	581	Twelve Oaks Drive	4	Twelve Oaks - Section 1 & Castlewood SD	From LR 297 to cul-de-sac
65	582	Long Court	2	Smithville	From cul-de-sac to cul-de-sac - Road intersects with LR 438
66	583	Berry Street	1	Smithville	From LR 438 to dead end
67	584	Page Street	1	Smithville	From LR 438 to dead end
68	585	Owens Court	2	Smithville	From dead end to dead end - Road intersects with LR 438
69	586	Plaza Street	1		From LR 242 to dead end
70	587	New Nelius Church Road (Dirt)	1		From LR 242 to last driveway on left at dead end
71	728	Mill Creek Drive	2	Oak Ridge	From LR 430 to LR 298
72	769	Cedar Drive	2	Evanswood Country Estates - 1st Addition	From LR 941 to LR 770
73	770	Elm Court	1	Evanswood Country Estates - 1st Addition	From cul-de-sac to cul-de-sac - Road intersects with LR 769
74	772	Hunter Road	2	Eagle's Landing MHP	From LR 430 to utility pole #143E7
75	853	Donna Place	2	Green Acres	From LR 490 to dead end
76	853-A	Carlie Place (dirt)	1	Green Acres	From LR 853 to dead end
77	854	Susan Place	2	Green Acres	From LR 246 to LR 853
78	886	Dixon Place	1	Kalldalen	From 227 to dead end
79	926	Brown Road	2		From LR 430 to last driveway on left (house # 130)
80	927	Water Oak Place	1	Southern Oakes SD	From LR 243 to dead end
81	928	White Drive	1	Left side of street only	From LR 248 to End
82	929	Jackson Drive	2	Smith Hills	From LR 297 to LR 246
83	931	Station Drive	2	Station One	From LR 246 to LR 246
84	932	Oaks Court	1	Twelve Oaks - Section 1	From LR 581 to cul-de-sac
85	933	Dozier Drive	1		From LR 295 to begin of chainlink fence on left
86	940	Pine Lake Drive	1		Left across railroad tracks from LR 939 to metal gate past utility pole on right
87	941	Oakview Circle	3	Evanswood Country Estates	From LR 294 to cul-de-sac
88	973	Acorn Court	1	Oakhurst - Acorn Court	From LR 426 to cul-de-sac
89	991	Castlewood Drive	2	Castlewood Subdivision	From LR 581 to cul-de-sac
90	992	Kings Court	2	Castlewood Subdivision	From LR 991 to cul-de-sac
91	993	Windsor Place	1	Castlewood Subdivision	From LR 581 to cul-de-sac
92	999	Queen's Lane	2	Oakleaf Subdivision	From LR 002 to cul-de-sac
93	2000	Running Bear Drive	1	Running Bear Subdivision	From LR 242 to cul-de-sac
94	2008	Summerbrook Street	2	Stafford Woods	From LR 240 - road loops back to itself
95	2025	Deer Trail Drive	1	Deer Trail	From LR 299 to cul-de-sac
96	2084	Meadowlark Drive	1	Smiths Crossing	From LR 243 to dead end
97	2118	Buckhead Drive	1	Buckhead Subdivision	From 248 to dead end
98	2134	Boulder Creek Drive	2	Boulder Creek	From LR 534 to cul-de-sac

City of Smiths Station, Alabama  
Road Name Change Project  
2020

	A	B	C	D	E
99	2135	Rock Court	1	Boulder Creek	From LR 534 to cul-de-sac
100	2136	Pebble Court	2	Boulder Creek	From LR 534 to LR 535
101	2200	Landing Way	5	Holland Creek Subdivision	Holland Creek Subdivision
102	2201	Holland Creek Drive	1	Holland Creek Subdivision	Holland Creek Subdivision
103	2202	Brindle Court	1	Holland Creek Subdivision	Holland Creek Subdivision
104	2212	Holland Loop	2	Holland Creek Subdivision	Holland Creek - Phase II
105	2216	Southern Oakes Drive	3	Southern Oakes SD	From Lr 243 to cul-de-sac
106	2217	Red Oak Place	2	Southern Oakes SD	From LR 2216 to Cul-de-sac
107	2220	White Oak Place	1	Southern Oakes SD	From LR 927 to cul-de-sac
108	2225	Wood - Hill Drive	2	Smiths Walk	Cul-de-sac to Cul-de-sac
109	2226	Gregory Place	2	Smiths Walk	From LR 430 to cross street
110	2230	Quail Run Avenue	2	Smiths Crossing	
111					
112		<b>TOTAL ESTIMATED # OF SIGNS</b>	<b>287</b>		
113					
114					
115					
116					
117					
118					
119					
120					
121					

2611 8  
NEEDS BOOK & PAGE

**CITY OF SMITHS STATION**

**P. O. BOX 250**

**Smiths Station, Alabama 36877**

2611 9  
MEETS Book & Page

**ORDINANCE 2020-172**

**CERTIFICATION**

I, Scott E. Johnston, City Clerk of the City of Smiths Station, Alabama hereby certify the attached to be a true and correct copy of the ordinance adopted by the City Council of Smiths Station, Alabama at the regular meeting held on **October 13, 2020** as same appears in minutes of record of said meeting and published by posting copies thereof on **October 14, 2020** at the public places listed below, which copies remained posted for five business days, through **October 21 2020**. The ordinance will remain posted for a minimum of thirty days.

City Hall	2336 Lee Road 430	Smiths Station, AL 36877
Rainbow Foods	2461 Lee Road 430	Smiths Station, AL 36877
U.S. Post Office	2720 Lee Road 430	Smiths Station, AL 36877
Terry's Grocery	9309 Lee Road 246	Smiths Station, AL 36877

  
Scott E. Johnston, City Clerk

(SEAL)

